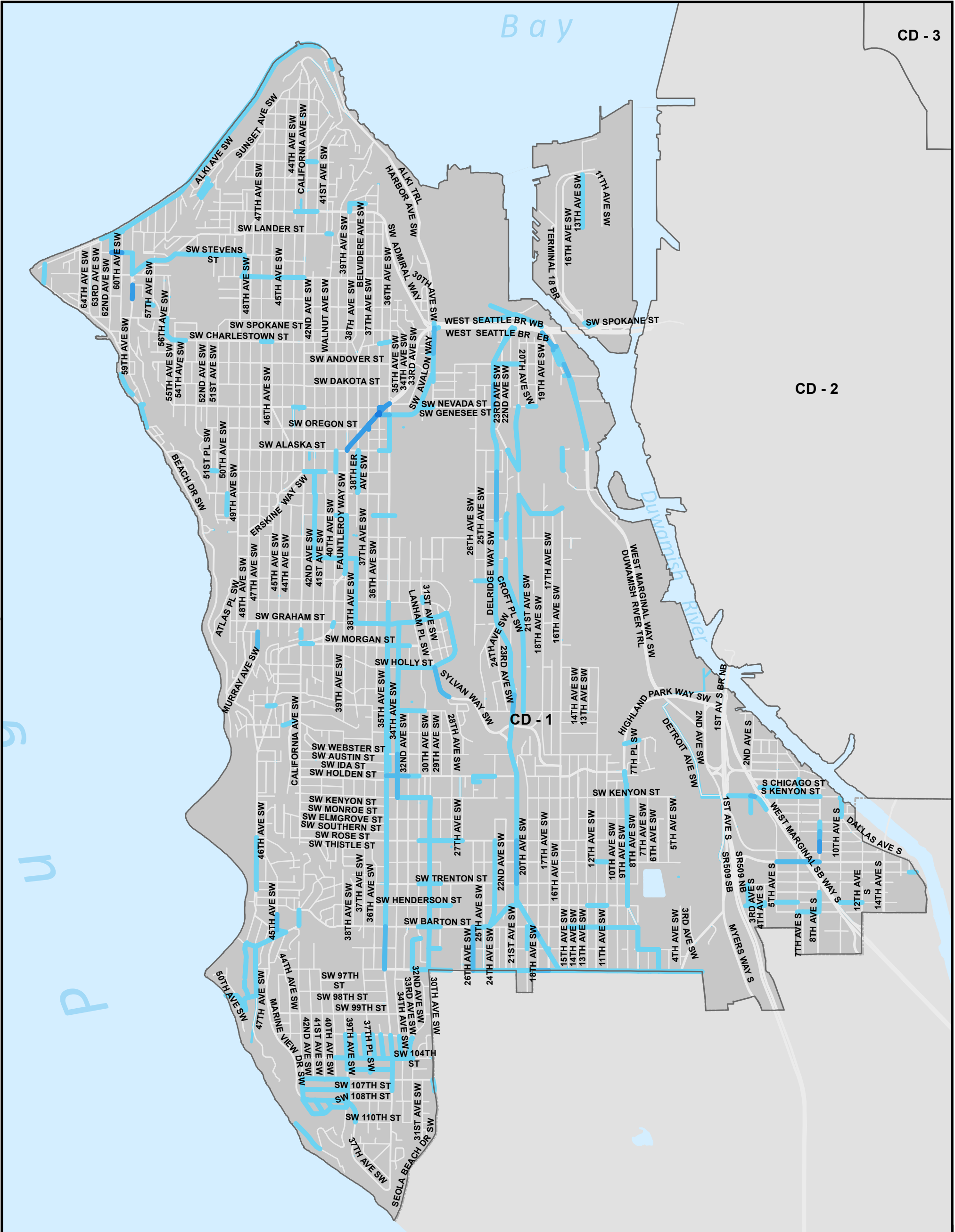
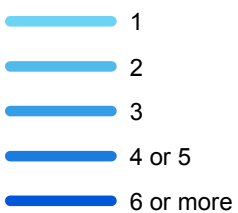


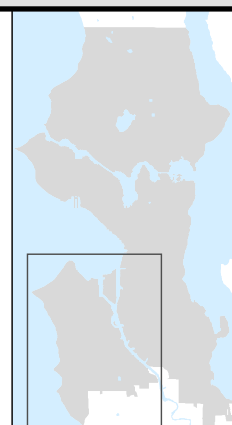
2019 Street and Utility Improvement Plan: Council District 1



2019 Projects per Street Segment



Map shows all project that could be in construction in 2019 based on data submitted to the SDOT Project Coordination Office as of November 2018



0 0.2 0.4 0.6 0.8 Miles

©2018, THE CITY OF SEATTLE. All rights reserved.
 Produced by the Seattle Department of Transportation.
 No warranties of any sort, including accuracy, fitness or merchantability, accompany this product.

Coordinate System: State Plane, NAD83-91
 Washington, North Zone

PLOT DATE : 3/13/2019
 AUTHOR : C Moore
 V:\StUse\09 - Data and GIS\Recurring Work\Street and Utility Improvement Plans\2019 SUIP\Working 2019 SUIP.mxd